

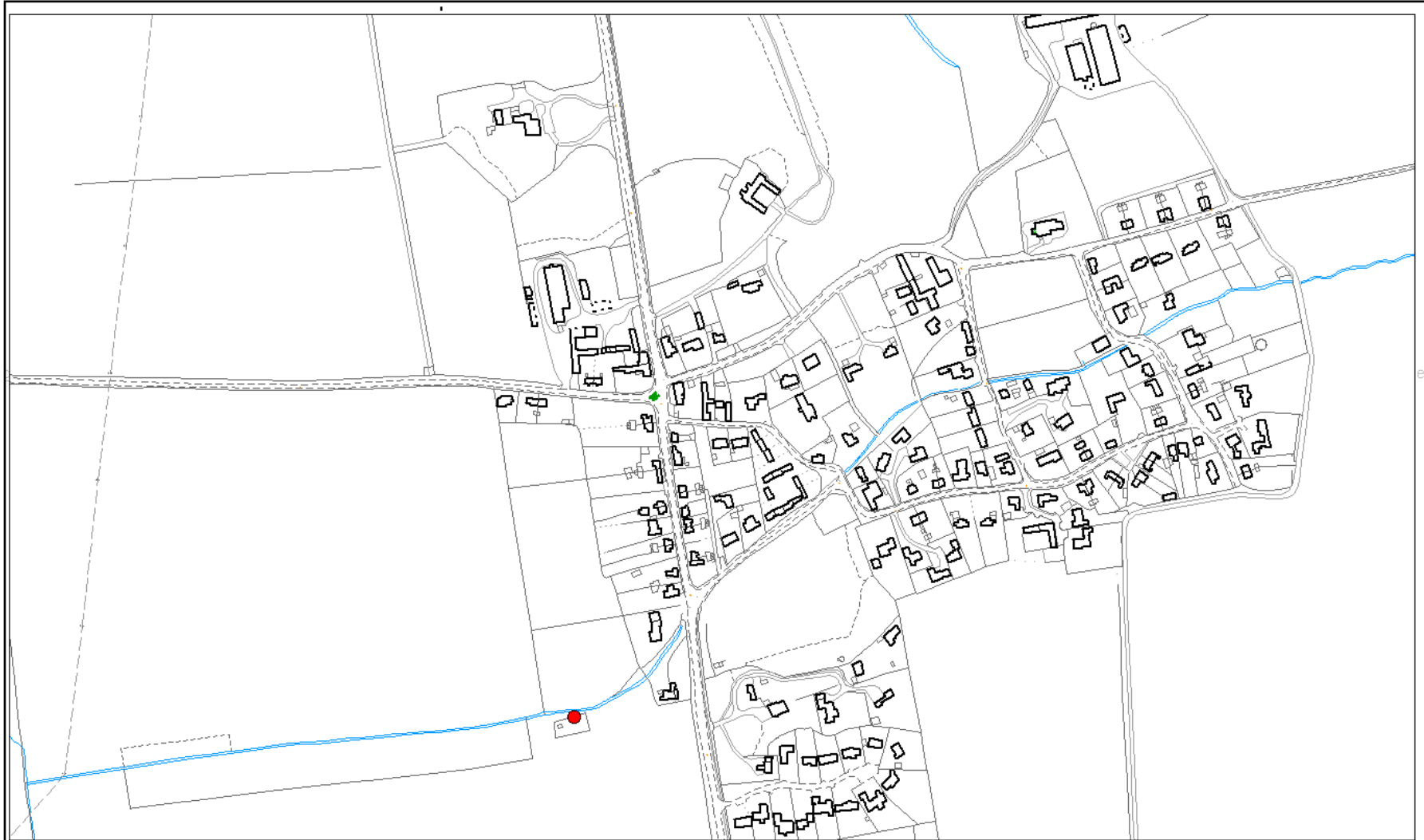


10.23 Scunthorpe Town (Rowland Road), Scunthorpe – Air Quality Monitoring Station



 <p>Based upon the Ordnance Survey mapping with the permission of Ordnance Survey on behalf of the Controller of Her Majesty's Stationery Office. © Crown Copyright. Unauthorised reproduction infringes Crown Copyright and may lead to prosecution or civil proceedings. NORTH LINCOLNSHIRE COUNCIL 100013349 2006</p>	<p>Drawing Title: Scunthorpe Town (Rowland Road) Monitoring Station</p>	 <p>Neighbourhood and Environmental Services Head of Service, Keith Ford BA(Hons), MCIH, MRSH, MinstRM</p>
	<p>Drawn by: ROS</p>	
<p>Crown Copyright & Landmark Information Group (All rights reserved) Licence No' NG 00158 [CD4075-CSL] British Geological Survey. ©NERC. All rights reserved.</p>	<p>Scale: 1:1250</p>	
<p>The Ordnance Survey map data included within this publication is provided by North Lincolnshire Council under license from Ordnance Survey in order to fulfil its public functions. Persons viewing this mapping should contact Ordnance Survey copyright for advice where they wish to license Ordnance Survey map data for their own use.</p>	<p>Date: 2006</p>	

10.24 Ermine Farm, Appleby – Air Quality Monitoring Station



Based upon the Ordnance Survey mapping with the permission of
Ordnance Survey on behalf of the Controller of Her Majesty's Stationery Office.
© Crown Copyright.

Unauthorised reproduction infringes Crown Copyright
and may lead to prosecution or civil proceedings.

NORTH LINCOLNSHIRE COUNCIL 100013349 2006

Drawing Title: Appleby Monitoring Station
SE94831456

Drawn by: P Rennison

Scale: 1cm : 100m

Date: 01/11/2004



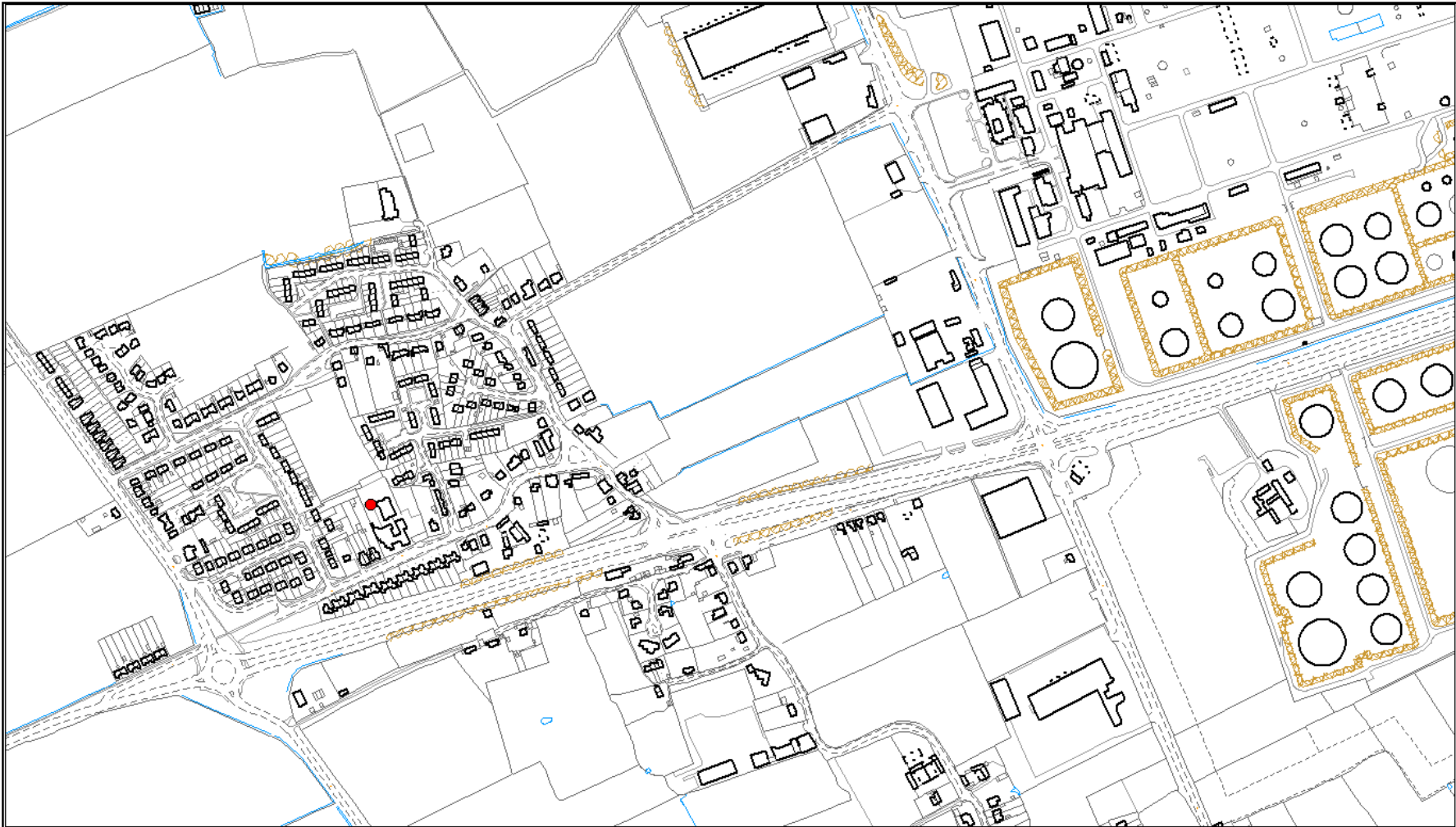
**Neighbourhood and
Environmental Services**

Head of Service,

Keith Ford BA(Hons), MCIEH, MRSH, MInstRM

The Ordnance Survey map data included within this publication is provided by North Lincolnshire Council under license from Ordnance Survey in order to fulfil its public functions.
Persons viewing this mapping should contact Ordnance Survey copyright for advice where they wish to license Ordnance Survey map data for their own use.

10.25 Killingholme Primary School – Air Quality Monitoring Station



Based upon the Ordnance Survey mapping with the permission of Ordnance Survey on behalf of the Controller of Her Majesty's Stationery Office.
© Crown Copyright.
Unauthorised reproduction infringes Crown Copyright and may lead to prosecution or civil proceedings.

NORTH LINCOLNSHIRE COUNCIL 100013349 2006

Crown Copyright & Landmark Information Group (All rights reserved) Licence No' NG 00158 [004/075-CSL] British Geological Survey. ©NERC. All rights reserved.

The Ordnance Survey map data included within this publication is provided by North Lincolnshire Council under license from Ordnance Survey in order to fulfil its public functions. Persons viewing this mapping should contact Ordnance Survey copyright for advice where they wish to license Ordnance Survey map data for their own use.

Drawing Title: Killingholme Primary School Monitoring Station

Drawn by: ROS

Scale: 1:8500

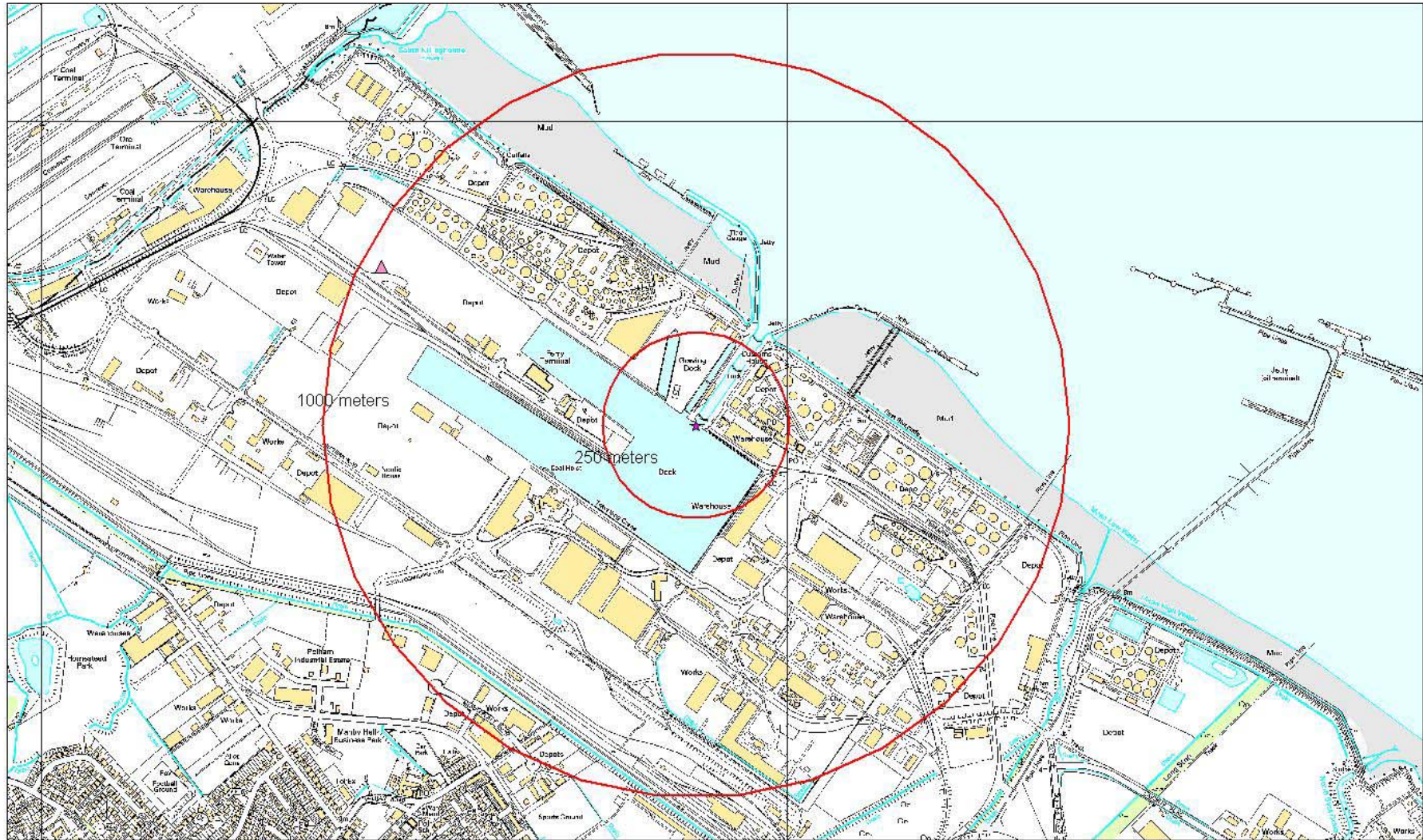
Date: 2006





Neighbourhood and Environmental Services

Head of Service,
Keith Ford BA(Hons), MCIIEH, MRSH, Min200M

10.26 Humber International Terminal 250m & 1,000m Receptor Zones



	Based upon the Ordnance Survey mapping with the permission of Ordnance Survey on behalf of the Controller of Her Majesty's Stationery Office. © Crown Copyright. Unauthorised reproduction infringes Crown Copyright and may lead to prosecution or civil proceedings.		Drawing Title: Humber International Terminal 250m + 1000m buffer zones 	
	NORTH LINCOLNSHIRE COUNCIL 100013349 2006 NORTH EAST LINCOLNSHIRE COUNCIL 100020759		Drawn by Liz Hamer	Date: 06/10/2006
The Ordnance Survey map data included within this publication is provided by North Lincolnshire Council under license from Ordnance Survey in order to fulfil its public functions. Persons viewing this mapping should contact Ordnance Survey copyright for advice where they wish to license Ordnance Survey map data for their own use.				



Neighbourhood and Environmental Services
Head of Service,
Keith Ford BA(Hons), MCIH, MRSH, MinStMM